



CYPRUS *tourist* map



Blue flag beaches in Cyprus

In Famagusta area the beaches with the Blue Flags are:

- 1 Agia Thekla Beach - Ayia Napa / Sotira
- 2 Agia Triada Beach - Paralimni
- 3 Ammos tou Kambouri Beach - Ayia Napa
- 4 Glyki Nero Beach - Ayia Napa
- 5 Kapparis Beach - Paralimni
- 6 Kokkari Beach - Ayia Napa
- 7 Konnos Beach - Ayia Napa (Cape Greko)
- 8 Landa Beach - Ayia Napa
- 9 Limnara (Kermia) Beach - Ayia Napa
- 10 Loukkos tou Mandi Beach - Ayia Napa
- 11 Louma Beach - Paralimni
- 12 Makronisos Beach - Ayia Napa
- 13 Nisia Loumbardi Beach - Paralimni
- 14 Nissi Bay Beach - Ayia Napa
- 15 Nissi Beach - Ayia Napa
- 16 Pantachou Beach - Ayia Napa
- 17 Pernera A Beach - Ayia Napa
- 18 Pernera P Beach - Paralimni
- 19 Protaras Beach (Fig Tree Bay) - Paralimni
- 20 Vathia Gonia Beach - Ayia Napa
- 21 Vrysi A Beach - Paralimni
- 22 Vrysi B Beach - Paralimni
- 23 Vrysi C Beach - Paralimni

In Larnaka area the beaches with the Blue Flags are:

- 1 Faros Beach - Pervolia
- 2 Foinikoudes (Phinikoudes) Beach - Larnaka
- 3 Kastella Beach - Larnaka
- 4 Mackenzie Beach - Larnaka
- 5 Yanthes Beach - Vorokini

In Limassol area the beaches with the Blue Flags are:

- 1 Akti Olympion A Beach - Limassol
- 2 Akti Olympion B Beach - Limassol
- 3 Aoratos Beach - Pyrgos
- 4 Armonia Beach - Agios Tychonas
- 5 Kastella Beach - Agios Tychonas
- 6 Governor's Beach - Pentakomo
- 7 Kalyminos Beach - Pentakomo
- 8 Kourion Beach - Episkopi Bay
- 9 Loures Beach - Agios Tychonas
- 10 Miami Beach - Agios Athanasios
- 11 Onisilos Beach - Agios Athanasios
- 12 Panagies Beach - Pyrgos
- 13 Pareklisia Community Beach
- 14 Pissouri Beach - Pissouri Bay
- 15 Santa Barbara Beach - Agios Tychonas
- 16 Youppe Beach - Agios Tychonas

In Pafos area the beaches with the Blue Flags are:

- 1 Alykes Beach - Kato Pafos
- 2 Camping Site (Dasoudi Beach) - Polis Chrysochous
- 3 Coral Bay Beach - Psefa
- 4 Faros Beach - Kato Pafos
- 5 Geroskipou Municipal Beach
- 6 Laourou Beach - Psefa
- 7 Municipal Baths Beach - Kato Pafos
- 8 Pachyammos 1 Beach - Geroskipou
- 9 Pachyammos Beach - Kato Pafos
- 10 Polis Chrysochous Municipal Beach
- 11 Vrysoudia A Beach - Kato Pafos
- 12 Vrysoudia B Beach - Kato Pafos

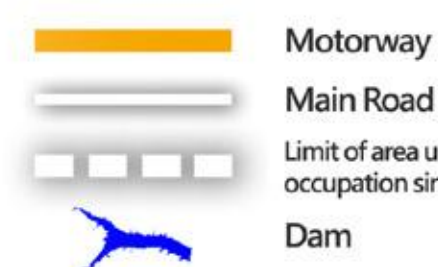


CHOOSE
your
Cyprus

CYPRUS TOURISM PORTAL
www.chooseyourcyprus.com

Tourist Information Office (C.T.O.)

Rural Accommodation



Village
Vineyard



Unesco World Heritage



Water Park



Diving Area



Ski Lifts



Cyprus Mouflon



Flamingo




Traditions



Traditional Halloumi Cheese


SCALE 1: 400000

0 10 20 40Km
Map prepared by Xenios Poulis for Velano Ltd. Do Not Copy. All Rights Reserved.



Akamas Peninsula

The Akamas peninsula, covers about 220 square km and is located on the western tip of Cyprus. It is an area of great natural beauty unaffected by development. The uniqueness of the area for Cyprus, and for the whole of the Mediterranean, is centered on its precious ecology. The diversity of flora and fauna living in this relatively small area is truly impressive. A vitally important characteristic of this peninsula is its beaches. Akamas is the last large unspoiled coastal area remaining in Cyprus and one of the very few important sea turtle nesting areas in the Mediterranean.





Troodos UNESCO Global Geopark

Troodos is the largest mountain range in Cyprus, located in roughly the center of the island. Troodos highest peak is Mount Olympus at 1,952 meters, which hosts four ski slopes. The Troodos mountains are known worldwide for their geology and the presence of an undisturbed ophiolite sequence, the Troodos Ophiolite. The Troodos Geopark includes 110 communities with a total population of approximately 25,000 residents. The region combines enormous geological interest with the unique natural environment of Troodos, a long history of human settlements and the population's local customs and traditions.





Byzantine Heritage UNESCO World Heritage Churches and Monasteries

Cyprus, being predominantly Christian Orthodox, has a great number of Byzantine monuments. Ten of these hold such historical and artistic significance and hold such value that UNESCO has included them in its list of World Heritage Sites. In the Troodos Mountain range, the most important monuments of the history of Byzantine painting have survived. These are the painted churches which have to this day preserved brilliant examples of various trends of Byzantine and post-Byzantine monumental art, from the 11th to the 19th century.





Wine Routes

A journey into the magnificent inland landscape along with the pleasure of locally produced wines. In this small island the production of wine dates back some 6000 years. Get to know the wonderful Cyprus wines by wine-tasting and try the grape based delicacies in the traditional villages, old monasteries or wine museums. The CTO (Cyprus Tourism Organisation) made seven wine routes where visitors can get acquainted with the island's enchanting and humble wineries. These wine routes in the Limassol, Pafos and Larnaka districts are visible on many different roads with road signs bearing the name of the wine route.



CYPRUS map



Legend: Sites (yellow dot), Village (blue dot), Main Road (thick line), Dirt Road (thin line), Nature Trail (dashed line).

Key locations: Akamas Lighthouse, Blue Lagoon, Aphrodite Baths, Latchi Port, Neo Chorio, Prodromi, Akamas Safari, Akamas Gorge, Akamas View Point, Agios Georgios, Pafos.



Legend: Picnic (picnic table icon), Camping (tent icon), Waterfall (waterfall icon), Fishing Spot (fishing rod icon), Walking Trail (hiker icon), Cycling Route (bicycle icon), Village (red dot), Main Road (thick line).

Key locations: Xerakaka, Korakou, Evrychou, Tembria, Kaliana, Sina Oros, Galata, Kakopetria, Kalopanagiotis, Moutoullas, Pedoulas, Marathos, Prodomos, Pano Platres, Mandria, Moniatas, Kato Platres, Milomeras, Amiantos, Dymes, Potamitissa, Peleni, Limassol.



Byzantine Unesco Churches with Frescoes:

1. Panagia tis Asinou (Nikiti village)
2. Panagia Podithou (Galata village)
3. Agios Nikolaos tis Stigis (Kakopetria village)
4. Agios Ioannis Lampadistis (Kalopanagiotis village)
5. Panagia Moutoullas village
6. Archangelos (Pedoulas village)
7. Panagia tou Araka (Lagoudera village)
8. Stavros tou Agiamati (Platanistasa village)
9. Metamorfofis tou Sotiros (Palaiochori village)
10. Timios Stavros (Peleni village)
11. Kykkos (Trakista village)
12. Panagia Trikoukiotissa (Prodromos village)
13. Trooditissa (Foini village)
14. Timios Prodromos (Moniatas village)
15. Macheiras (Lazania village)
16. Panagia Chrysokourdaliotissa (Spilia village)

Legend: Road (black line), Village (red dot), Unesco (UNESCO icon), Unesco B (UNESCO B icon), Monasteries (church icon), Ecclesiastical Museum (museum icon).



Wine Routes 1-7:

1. LAONA - AKAMAS route
2. VOUNI PANAGIAS - AMBELITIS II route
3. DIARIZOS VALEY route
4. KRASOCHORIA LEMESOU route
5. KOUMANDARIA WINE route
6. PITSILIA route
7. OREINI LARNAKAS - LEFKOSIAS route

Legend: Cyprus (Cyprus map icon), Troodos (Troodos map icon), Pafos (Pafos map icon), Limassol (Limassol map icon), Larnaka (Larnaka map icon).



Cape Greko National Forest Park

This rocky cape on the south-east coast of Cyprus is an area of natural splendour that has officially been declared a National Forest Park and conservation covering an area of nearly 4 million square meters. Explore the multitude of intriguing nature trails lined with pine trees and a diverse botanical splendour whilst pausing to take in the spectacular views from the sea cliffs looking down to the beautiful Mediterranean Sea. Many benches are spread out along these trails to take a break from the walk and admire the surroundings in stillness. The Aphrodite nature trail which stretches 2 km along the North-East coast of Cape Greko which doubles up as a Cultural Route due to the mythical birth place of Aphrodite. A lovely monument to visit is the tiny white washed church of Agioi Anargyroi with steps that lead down to the sea where there is a place where Holy water runs. Another trail leads to the 'Cyclops' cave where there is a picnic site close by. Specially made cycling paths are strewn throughout. Taking a boat trip along the coast you will see that they are really striking, which is why they have been aptly named the 'Palaces'. Cape Greko has warm sea temperatures ranging from 16°C to 28°C and visibility reaching up to 40 metres. For this reason, and not to mention the wonderful scenery and the marine life, this area is very popular for divers.





Cycling Routes Troodos mountains

Enjoy the fresh air of the mountains, the unspoiled views to the sea, the sounds of nature and the smell of the forest, by following one of the cycling routes of the cycling network, that the Troodos area provides. From the Troodos square to every village around or have a round of the park passing by all the picturesque mountain resorts. Visit the Sports and Fun Centre, for more information and Fun!





Rural Cyprus

Traditional Accommodation, small hotels and activities in the countryside

Cyprus is an enviable worldwide sun and sea holiday destination with year-round sunshine, blue skies and warm waters. However, this fascinating island has much more to offer. Away from the tourist areas, the Cyprus countryside has a diverse wealth of its own with traditional villages, vineyards and wineries, tiny fresco-painted churches. Enjoy a different kind of holiday in Cyprus off the beaten track in peace and tranquility by staying in a restored traditional house or a hotel in one of the island's many picturesque villages. Awaken to the sound of a cock crowing, or a donkey braying, take your breakfast in the shade of a vine with the smell of jasmine or wild thyme in the air, go for a long walk in the pine-scented forest, watch how the local bread and halloumi cheese are made and experience rural living at first hand. And when the sun goes down, just lie back and enjoy Cyprus' magical evenings gazing at one of the starriest skies you will ever see, lulled by the gentle sounds of the night crickets. More than just for summer, Cyprus is perfect at any time of the year.

Cyprus Agrotourism Company has members owners of traditional lodgings and small hotels in the rural areas. The houses are spread over 60 villages, near the coast of Larnaka and Pafos regions and in the Troodos Mountains, covering Limassol and Nicosia regions. The properties are a great base from where to explore the island. Carefully renovated to maintain their distinctive character, while including all modern conveniences, they are ideal for those seeking comfort and privacy in friendly and attractive surroundings. Visit the new website www.agrotourism.com.cy where you can find all the details for each house/hotel, the villages, the activities, the events and festivals taking place in the hidden land of Cyprus.





Choose Your Cyprus

Cyprus Tourism Portal

www.chooseyourcyprus.com



Legend: Sites (yellow dot), Beaches (blue dot), Main Road (thick line), Dirt Road (thin line), Nature Trail (dashed line).

Key locations: Pafos, Kato Platres, Prodomos, Moutoullas, Pedoulas, Marathos, Pano Platres, Mandria, Moniatas, Kato Platres, Milomeras, Amiantos, Dymes, Potamitissa, Peleni, Limassol.



Troodos Cycling Routes

- 1A Psilo Dendro (Platres) - Karvounas (Paved Road)
- 2A Psilo Dendro (Platres) - Karvounas (Forest Dirt Track)
- 1B Karvounas - Prodromos (Paved Road)
- 2B Karvounas - Prodromos (Forest Dirt Track)
- 1C Prodromos - Psilo Dendro (Platres) (Paved Road)
- 2C Prodromos - Psilo Dendro (Platres) (Forest Dirt Track)
- 1D Mikros Gyros Troodos (Paved Road)
- 1E Troodos Square - Mesa Potamos (Paved Forest Dirt Track)
- 1F Troodos Square - Psilo Dendro (Paved Forest Dirt Track)
- 1G Troodos Square - Trooditissa - Platres (Paved Forest Dirt Track)
- 1H Troodos - Kalidonia - Prodromos (Paved Forest Dirt Track)
- 1I Troodos Square - Kyperounta - Kakopetria (Paved Road)

Legend: Village (red dot).



Cyprus Agrotourism Villages

Pafos District:

1. Pano Arades
2. Droussu
3. Episkopi
4. Giolou
5. Goudi
6. Choulou
7. Kallepeia
8. Kathikas

Limassol District:

9. Polis Chrysochous
10. Milou
11. Nikokleia
12. Panagia
13. Pano & Kato Akourdaleia

Nicosia District:

1. Askas
2. Galata
3. Kakopetria
4. Kalopanagiotis
5. Lythrodontas
6. Spilia
7. Palaichori
8. Farmakas

Larnaka District:

1. Vavla
2. Choroikoitia
3. Kalavassos
4. Kato Drys
5. Lefkara (Pano)
6. Maroni
7. Psematismenos
8. Skarinou
9. Tochni
10. Troulloi



CHOOSE your Cyprus

Cyprus Tourism Portal

www.chooseyourcyprus.com

Download Choose your Cyprus

Available on the App Store

GET IT ON Google play

SITES & ATTRACTIONS - BEACHES - VILLAGES - MUSEUMS - ACTIVITIES - HOTELS - EAT & DRINK

MAPS DIRECTIONS 1 to 52 min

CHOOSE YOUR CYPRUS

www.chooseyourcyprus.com

Chooseyourcyprus

Address: PO.BOX. 45020, 7110 Aradippou - Larnaka - Cyprus

Tel: +357 24 813755 - Mob: +357 99 048109

E-mail: info@chooseyourcyprus.com - chooseyourcyprus@gmail.com

facebook Instagram YouTube Pinterest

6TH EDITION : ISBN 978-9963-2029-2-8